

Front Elevation

SCALE: 1/4" = 1'-0"



Back Elevation

SCALE: 1/4" = 1'-0"

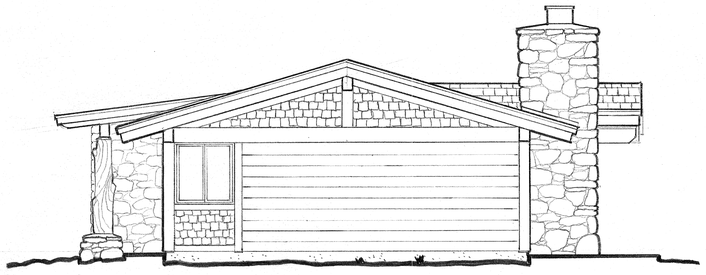

Right Side Elevation

SCALE: 1/4" = 1'-0"

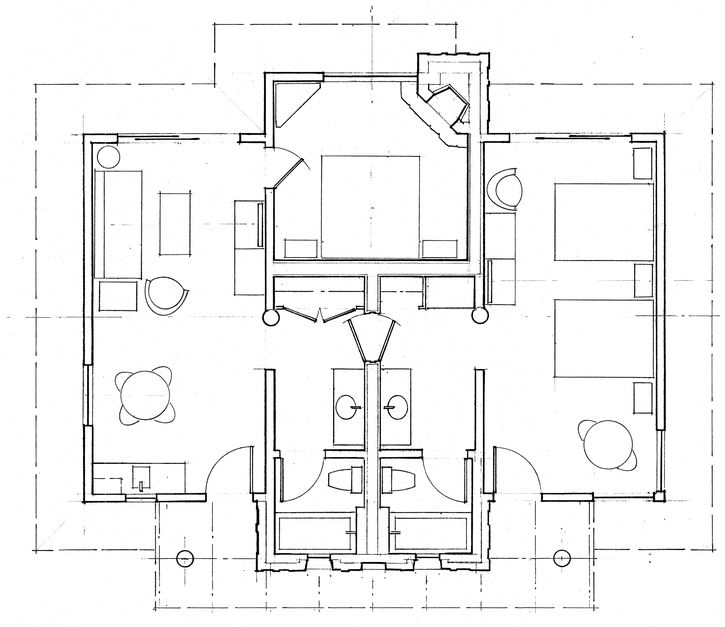

Floor Plan

SCALE: 1/4" = 1'-0"

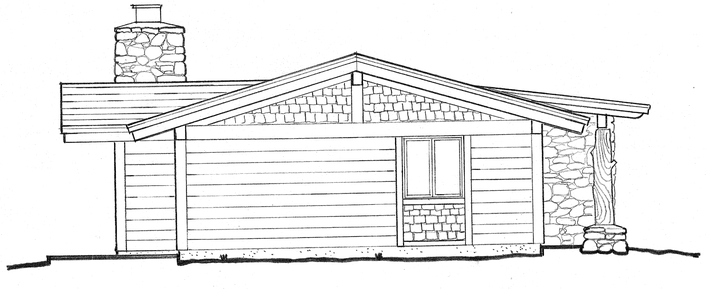

Left Side Elevation

SCALE: 1/4" = 1'-0"

SKY RANCH LODGE

Sky Ranch Lodge

Zone Change Request ~ DevelopmentReview

1105 Airport Road ~ Airport Mesa ~ Sedona, Arizona

December 11, 2013

Suite Cottage

CERTIFICATE NO. 13443 MICHAEL W. BOWER REGISTERED ARCHITECT STATE OF ARIZONA, U.S.A. 12-5-13

exp. 3/31/14

CERTIFICATE NO. 21352 MAX H. LICHER REGISTERED ARCHITECT STATE OF ARIZONA, U.S.A. 12/5/13

exp. 6/30/15

Design Group architects

Architecture • Planning
Bower • Licher, Inc.

376 Jordan Road
Sedona, Arizona 86336

928•282•4702