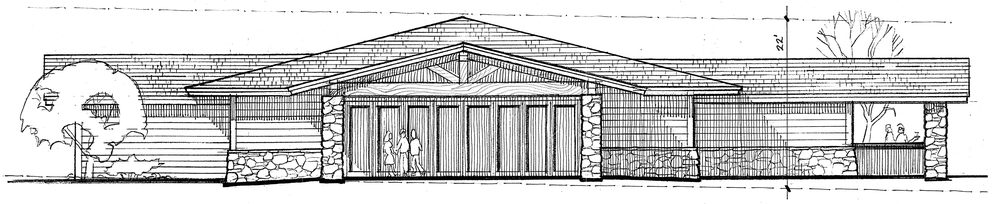

North Elevation

SCALE: 1/8" = 1'-0"



South Elevation

SCALE: 1/8" = 1'-0"

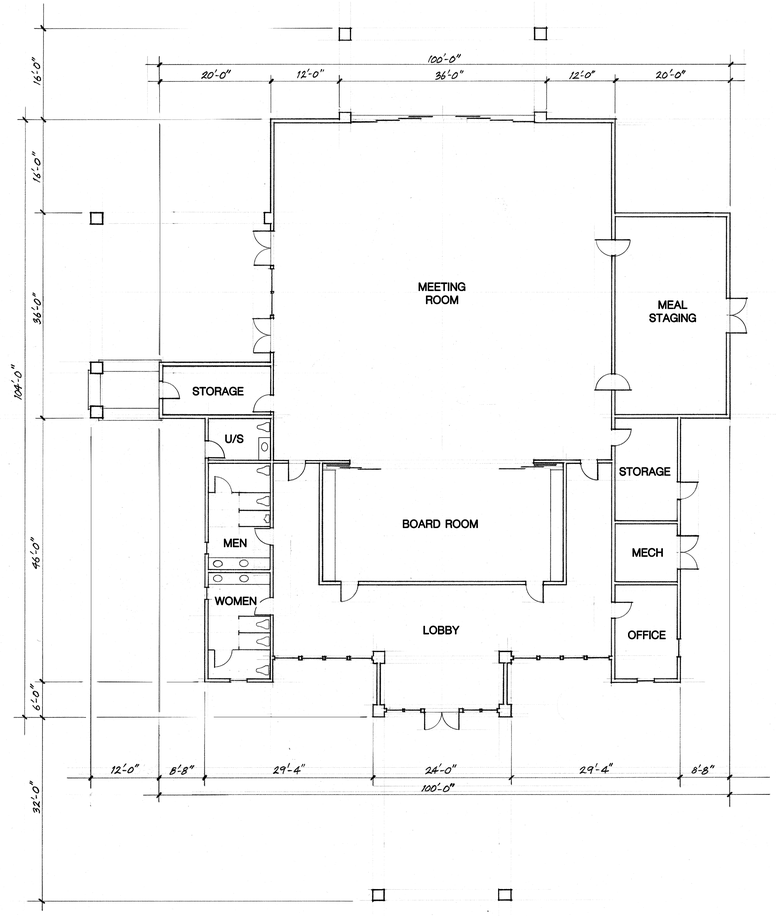

Floor Plan

SCALE: 3/32" = 1'-0"

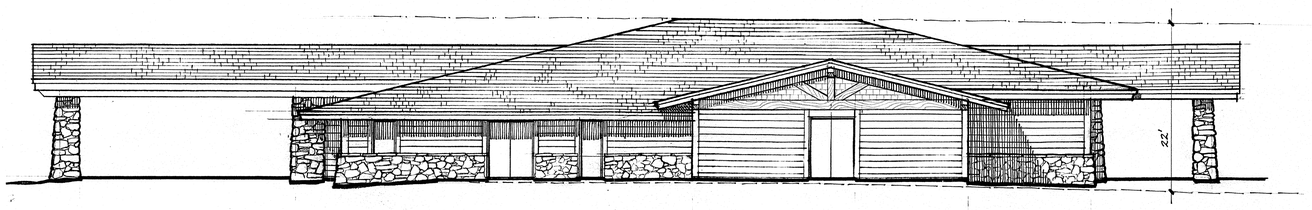

East Elevation

SCALE: 1/8" = 1'-0"

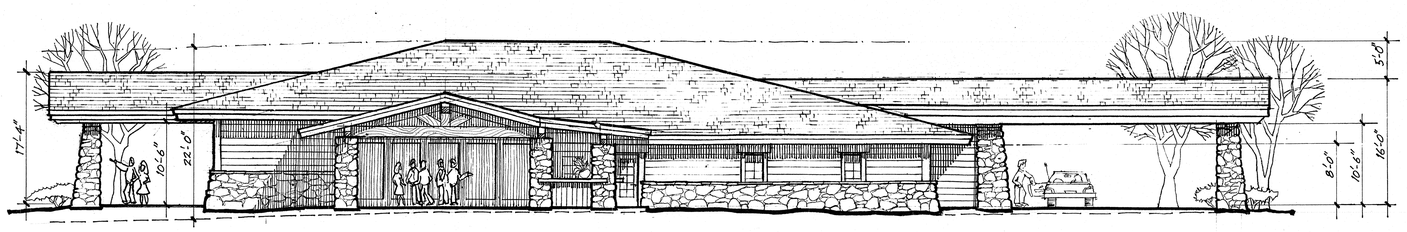

West Elevation

SCALE: 1/8" = 1'-0"

SKY RANCH LODGE

Sky Ranch Lodge

Zone Change Request ~ DevelopmentReview

1105 Airport Road ~ Airport Mesa ~ Sedona, Arizona

December 11, 2013

Meeting Facility

13443 MICHAEL W. BOWER ARIZONA, U.S.A. 12-5-13
exp. 3/31/14

21332 MAX H. LICHER ARIZONA, U.S.A. 12/5/13
exp. 6/30/15

Design Group architects

Architecture • Planning
Bower • Licher, Inc.

376 Jordan Road
Sedona, Arizona 86336

928•282•4702