




INDIAN CLIFFS RD



Aerial View

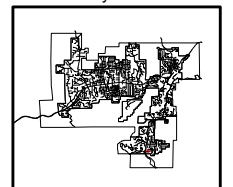
Parcel
401-71-031
Berg Variance

-  Parcel 401-71-031
-  Parcel Boundary
-  Street Centerline



0 5 10 Feet

City Index



GIS, City of Sedona
10/16/2019
g:\pub\reg\projects\berg/
mxd\401-71-031_aerial.mxd



This map is designed to provide information about Sedona, and has been prepared for general planning and informational purposes only. It is not necessarily accurate to engineering or surveying standards. Every effort has been made to make this map as complete and as accurate as possible; however, no warranty or fitness is implied.

The information is provided on an "as-is" basis. The City of Sedona shall have neither liability nor responsibility to any person or entity with respect to any loss or damages in connection with or arising from the information contained on this map.