



# Vicinity Map

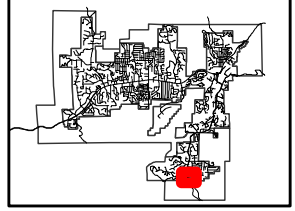
Parcel  
401-71-031  
Berg Variance

-  Parcel 401-71-031
-  Zoning Boundary
-  Building Footprint
-  Parcel Boundary
-  Trail
-  Street Centerline



0 50 100 Feet

City Index



GIS, City of Sedona  
10/16/2019  
g:\pubreq\projects\berg\  
mxd\401-71-031\_vicinity.mxd



This map is designed to provide information about Sedona, and has been prepared for general planning and informational purposes only. It is not necessarily accurate to engineering or surveying standards. Every effort has been made to make this map as complete and as accurate as possible; however, no warranty of fitness is implied.

The information is provided on an "as-is" basis. The City of Sedona shall have neither liability nor responsibility to any person or entity with respect to any loss or damages in connection with or arising from the information contained on this map.

